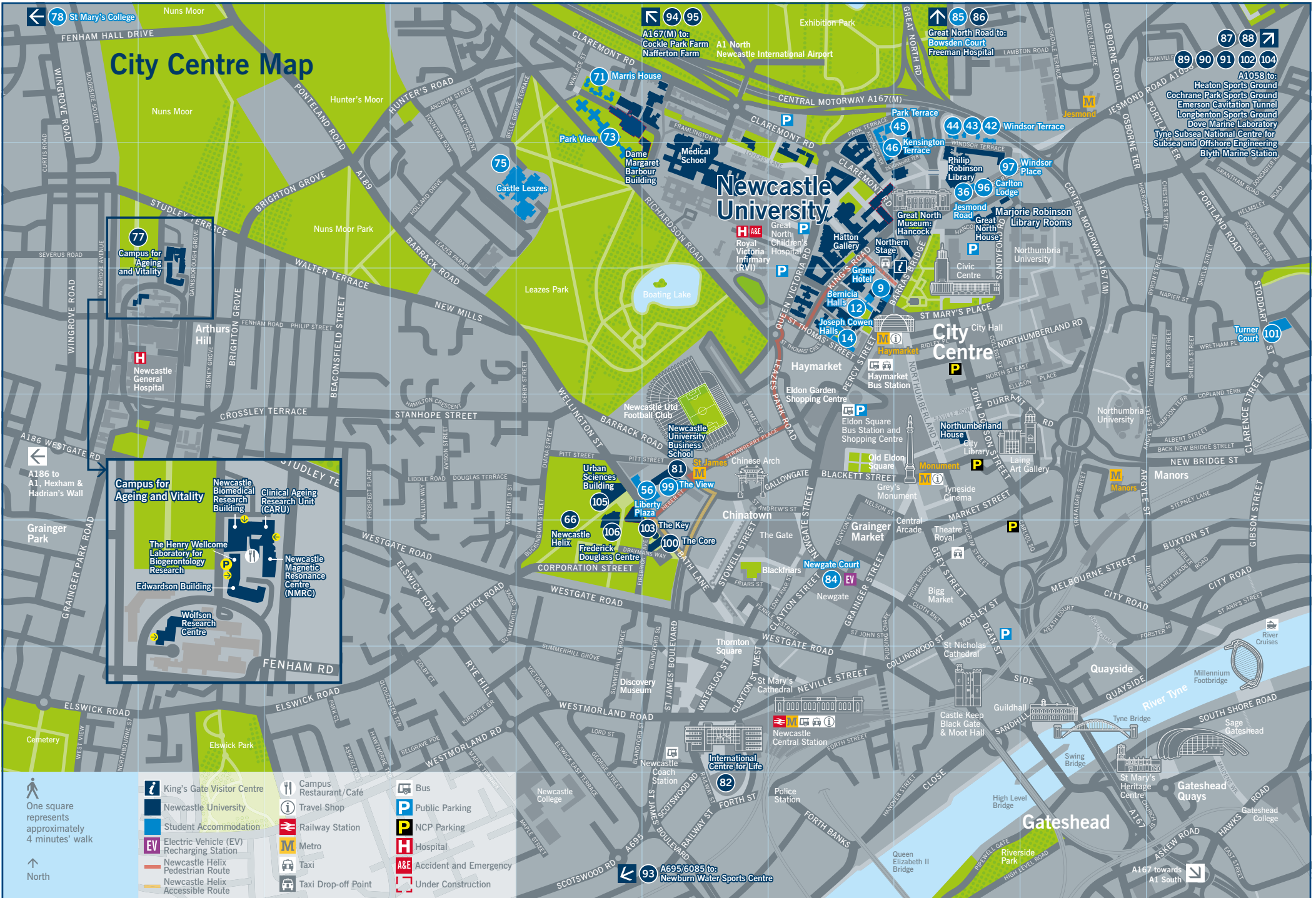


# City Centre Map



**Campus for Ageing and Vitality**

- Newcastle Biomedical Research Building
- Clinical Ageing Research Unit (CARU)
- The Henry Wellcome Laboratory for Biogerontology Research
- Newcastle Magnetic Resonance Centre (NMRC)
- Edwardson Building
- Wolfson Research Centre

One square represents approximately 4 minutes' walk

North

- |  |  |  |                        |  |                        |
|--|--|--|------------------------|--|------------------------|
|  | King's Gate Visitor Centre               |  | Campus Restaurant/Café |  | Bus                    |
|  | Newcastle University                     |  | Travel Shop            |  | Public Parking         |
|  | Student Accommodation                    |  | Railway Station        |  | NCP Parking            |
|  | Electric Vehicle (EV) Recharging Station |  | Metro                  |  | Hospital               |
|  | Newcastle Helix Pedestrian Route         |  | Taxi                   |  | Accident and Emergency |
|  | Newcastle Helix Accessible Route         |  | Taxi Drop-off Point    |  | Under Construction     |

93 A695/G085 to Newburn Water Sports Centre

A167 towards A1 South

# University Campus Map

 Newcastle University is a no-smoking campus

 77 78  
Barrack Road to  
Campus for Ageing  
and Vitality  
St Mary's College

 87  88  89  90  102  104  
A1058 to:  
Heaton Sports Ground  
Cochrane Park Sports Ground  
Emerson Cavitation Tunnel  
Longbenton Sports Ground  
Dove Marine Laboratory  
Tyne Subsea National Centre for  
Subsea and Offshore Engineering  
Blyth Marine Station



- |   |  |   |  |
|---|--|---|--|
|  | King's Gate Visitor Centre               |  | Newcastle University Student Accommodation |
|  | University Information                   |  | Campus Restaurant/Cafe                     |
|  | Travel Shop                              |  | Under Construction                         |
|  | Hospital                                 |  | Green Flag Award                           |
|  | Accident and Emergency                   |  | Metro                                      |
|  | Public Toilets                           |  | Bus  |
|  | Public Accessible Toilets                |  | Taxi                                       |
|  | Changing Places                          |  | Taxi Drop-off Point                        |
|  | Fully Accessible Toilets                 |  | Public Parking                             |
|  | Building Entrance (steps)                |  | NCP Parking                                |
|  | Accessible Entrance                      |  | Accessible Parking                         |
|  | Accessible Lift                          |  | Smoking Shelter                            |
|  | Electric Vehicle (EV) Recharging Station |   |  |
|  | Newcastle Helix Pedestrian Route         |   |  |
|  | Newcastle Helix Accessible Route         |   |  |

Please note, Newcastle University is a no-smoking campus but designated smoking shelters are available.



## Numerical Key of Buildings/Services

King's Gate (Accommodation Service; Admissions Office; Careers Service; Executive Office; Finance Office; Human Resources; International Office; NU Advancement; Student Services; Student Wellbeing)	1	Percy Building	23	Ridley Building 2	52	Bowsden Court	85
Barras/Claremont/Eldon Buildings	2	Merz Court	24	Royal Victoria Infirmary (RVI)	53–55	Freeman Hospital	86
Security Control Centre	2	Beehive, Research	25	Liberty Plaza	56	Heaton Sports Ground	87
Northern Stage	3	Courtyard Restaurant	25	Wolfson Building	57	Cochrane Park Sports Ground	88
Hadrian Building	4	Old Library Building	25, 26	William Leech Building	58	Emerson Cavitation Tunnel	89
Students' Union	5	IT Service Desk	25, 26	Catherine Cookson Building	59	Longbenton Sports Ground	90
Music Studios	6	Language Resource Centre	26	Medical School	60	Dove Marine Laboratory	91
Culture Lab	7	Architecture Building	27	Walton Library	60	Newburn Water Sports Centre	93
Campus Coffee	8	Building Science	28	Henry Wellcome Building	61	Cockle Park Farm	94
Grand Hotel	9	Hatton Gallery	29	David Shaw Lecture Theatre	62	Nafferton Farm	95
Boiler House	10	King Edward VII Building	29, 30	Dental Sciences, School of	63	Carlton Lodge	96
Bernicia Halls	11, 12	Daysh Building	31	Dental Hospital	64	Windsor Place	97
INTO Centre	13	Claremont Tower	32	Marjorie Robinson Library Rooms	65	The View	99
Joseph Cowen Halls	14, 15	Claremont Bridge	33	IT Service Desk	65	The Core	100
Agriculture Building	16	Great North Museum: Hancock	34	Newcastle Helix	66	Centre for Professional and Executive Development	100
Estate Support Service	16	Philip Robinson Library	35	Claremont Terrace (1–4)	67	Organisational Development	100
Curtis Auditorium	17	IT Service Desk	35	Paul O'Gorman Building	68	Turner Court	101
Herschel Building	17	Jesmond Road	36	Baddiley-Clark Building	69	Tyne Subsea National Centre for Subsea and Offshore Engineering	102
Herschel Annex	18	Politics Building	37	Sports Centre	70	The Key	103
King George VI Building	19	Newcastle Law School	38	Marris House	71	Blyth Marine Station	104
Bedson Building	20, 21	Chaplain's Office	39	Great North House	72	Urban Sciences Building	105
Barbara Strang Teaching Centre	21	Windsor Terrace	40, 41	Park View	73	Frederick Douglass Centre	106
Side Cluster	21	Windsor Terrace Accommodation	42–44	Sir James Spence Institute	74	National Innovation Centre for Ageing	107
Armstrong Building	22	Park Terrace	45	Castle Leazes	75	National Innovation Centre for Data	108
King's Hall	22	Kensington Terrace	46	Campus for Ageing and Vitality	77	The Elizabeth Barraclough Building	109
Robert Boyle Lecture Theatre	22	Drummond Building	47	St Mary's College	78	Dame Margaret Barbour Building	110
		Devonshire Building	48	Newcastle University Business School	81		
		Cassie Building	49	International Centre for Life	82		
		Stephenson Building	50	Northumberland House	83		
		Ridley Building 1	51	Newgate Court	84		

## A–Z List of Buildings/Services

<b>A</b>		<b>D</b>		<b>K</b>		<b>R</b>	
Accommodation Service (J5)	1	Dame Margaret Barbour Building (E2)	110	Kensington Terrace (J2)	46	Ridley Building 1 (H2)	51
Admissions Office (J5)	1	David Shaw Lecture Theatre (F2)	62	King Edward VII Building (J4)	29, 30	Ridley Building 2 (H2)	52
Agriculture Building (I6)	16	Daysh Building (J3)	31	King George VI Building (H5)	19	Robert Boyle Lecture Theatre (I4)	22
Architecture Building (J4)	27	Dental Hospital (F2)	64	King's Gate (J5)	1	Royal Victoria Infirmary (RVI)	53–55
Armstrong Building (I4)	22	Dental Sciences, School of (F2)	63	King's Hall (I4)	22		
<b>B</b>		<b>E</b>		<b>L</b>		<b>S</b>	
Baddiley-Clark Building (E2)	69	Devonshire Building (J3)	48	Language Resource Centre (I3)	26	Security Control Centre (K4)	2
Barbara Strang Teaching Centre (I4)	21	Dove Marine Laboratory	91	Liberty Plaza (E9)	56	Side Cluster (I4)	21
Barras/Claremont/Eldon Buildings (K4)	2	Drummond Building (K2)	47			Sir James Spence Institute (G4)	74
Bedson Building (I4/I5)	20, 21	<b>F</b>		<b>M</b>		Sports Centre (E1)	70
Bernicia Halls (J5)	11, 12	Emerson Cavitation Tunnel	89	Marjorie Robinson Library Rooms (L3)	65	St Mary's College	78
Beehive, Research (I3)	25	Estate Support Service (I6)	16	Marris House (D1)	71	Stephenson Building (J2)	50
Blyth Marine Station	104	Executive Office (J5)	1	Medical School (F2)	60	Student Services (J5)	1
Boiler House (I4)	10	<b>G</b>		Merz Court (I3)	24	Student Wellbeing (J5)	1
Bowdsen Court	85	Grand Hotel (J5)	9	Music Studios (J5)	6	Students' Union (J5)	5
Building Science (J4)	28	Great North House (L3)	72	<b>N</b>			
<b>C</b>		Great North Museum: Hancock (K3)	34	National Innovation Centre for Ageing (E10)	107	<b>T</b>	
Campus Coffee (J5)	8	<b>H</b>		National Innovation Centre for Data (E10)	108	The Core (E10)	100
Careers Service (J5)	1	Hadrian Building (J5)	4	Newcastle Helix	66	The Elizabeth Barraclough Building (M3)	109
Carlton Lodge (L3)	96	Hatton Gallery (J4)	29	Newcastle Law School (L2)	38	The Key (E10)	103
Cassie Building (J3)	49	Henry Wellcome Building (G2)	61	Newcastle University Business School (F9)	81	The View (F9)	99
Castle Leazes (C3)	75	Herschel Annex (I5)	18	Newgate Court (I11)	84	Turner Court	101
Catherine Cookson Building (F2)	59	Herschel Building (I6)	17	Northern Stage (J4)	3	Tyne Subsea National Centre for Subsea and Offshore Engineering	102
Centre for Professional and Executive Development (E10)	100	Howden Room (H5)	19	Northumberland House (L8)	83	<b>U</b>	
Chaplain's Office (I6)	39	Human Resources (J5)	1	NU Advancement (J5)	1	Urban Sciences Building (E9)	105
Claremont Bridge (J3)	33	<b>I</b>		<b>O</b>		<b>W</b>	
Claremont Terrace (1–4) (F1)	67	International Office (J5)	1	Old Library Building (I3)	25, 26	Walton Library (F2)	60
Claremont Tower (J3)	32	INTO Centre (J5/J6)	13	Organisational Development (E10)	100	William Leech Building (G3)	58
Courtyard Restaurant (I3)	25	IT Service Desk (I3) 25, 26/(L3) 35, 65	65	<b>P</b>		Windsor Place (M2)	97
Culture Lab (J5)	7	<b>J</b>		Park Terrace (J2)	45	Windsor Terrace (L2)	40, 41
Curtis Auditorium (I6)	17	Jesmond Road (L3)	36	Park View (D1/E2)	73	Windsor Terrace Accommodation (L2)	42–44
		Joseph Cowen Halls (I6)	14, 15	Paul O'Gorman Building (E1)	68	Wolfson Building (G2)	57
				Percy Building (I3)	23		
				Philip Robinson Library (L3)	35		
				Politics Building (K2)	37		

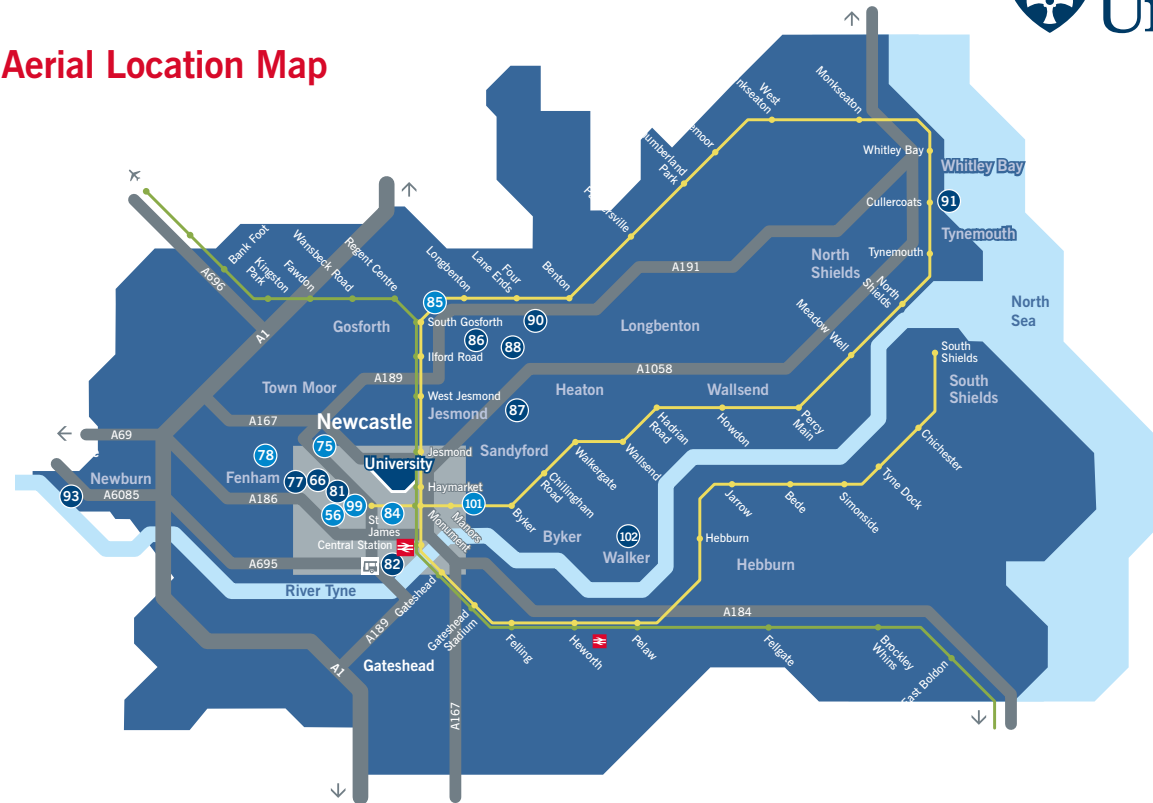
**Location Key**

77	Campus for Ageing and Vitality	NE4 5PL
88	Cochrane Park Sports Ground	NE7 7JX
91	Dove Marine Laboratory	NE30 4PZ
86	Freeman Hospital	NE7 7DN
87	Heaton Sports Ground	NE6 5QQ
82	International Centre for Life	NE1 4EP
90	Longbenton Sports Ground	NE12 8AD
93	Newburn Water Sports Centre	NE15 8NL
81	Newcastle University Business School	NE1 4SE
66	Newcastle Helix	NE4 5TF
102	Tyne Subsea National Centre for Subsea and Offshore Engineering	NE6 4LW

**Accommodation Sites:**

85	Bowsden Court	NE3 1RR
75	Castle Leazes	NE2 4NY
56	Liberty Plaza	NE4 5SA
84	Newgate Court	NE1 5AT
78	St Mary's College	NE4 9YH
99	The View	NE4 5SA
101	Turner Court	NE2 1AA

\*For further campus-based accommodation see University Campus Map

**Aerial Location Map**

**Travel Directions**
**Road (private transport)**

The University is based right in the city centre. From the north or south follow the A1 towards Newcastle. Leave the A1 (Newcastle Western Bypass) at the junction with the A167/A696 and follow signs for the 'City Centre'. From the A167 take the exit marked 'Universities, RVI and Eldon Square', which brings you on to Claremont Road. From the west follow the A69 to the junction with the A1, and then take the A1 northbound. Leave the A1 at the next junction, signposted 'City (West)', Westerhope B6324'. Follow signs for the 'City Centre A167'. Leave at the exit marked 'Universities, RVI and Eldon Square', which brings you on to Claremont Road.

**Parking**

Parking is limited around the University. The public car parks on Claremont Road (NE2 4AA) and Queen Victoria Road (NE1 4LP) are the closest to campus. City centre NCP car parks are located on John Dobson Street (NE1 8HL), New Bridge Street (NE1 8AB), and Carloli Square (NE1 6UF). As the city centre is a busy place to park, one option is to park at a nearby Metro station and travel to the University by Metro. Metro is a light rail system that connects passengers to Newcastle city centre, railway stations and Newcastle International Airport.

**Rail**

From Newcastle Central Station you can take the Metro to Haymarket Metro station.

**Bus/Coach**








The city's coach and bus stations, including the Newcastle Coach Station, are within easy reach of the University by foot, taxi or Metro.

**Plane**

Newcastle International Airport is only seven miles north west of Newcastle University. A taxi from the airport will take about 15 minutes, costing approximately £15. You can also travel by Metro to Haymarket, which takes about 25 minutes and costs £3.50\*. The University is adjacent to Haymarket Metro station.

\*Price correct at the time of going to press (July 2019).

**Key**

-  Rail Station
-  Coach Station
-  Green Metro Line (between Newcastle International Airport and Sunderland)
-  Yellow Metro Line (between South Shields and the coast)
-  City Centre
-  Newcastle University
-  Student Accommodation

## Useful Contacts

### Newcastle University

Newcastle upon Tyne NE1 7RU  
 Student Services: 0191 208 3333  
[www.ncl.ac.uk](http://www.ncl.ac.uk)  
 Online mapping:  
[www.ncl.ac.uk/who-we-are/contact/maps](http://www.ncl.ac.uk/who-we-are/contact/maps)

### Campus Security

General: 0191 208 6817  
 Emergency: 0191 208 6666

### City Information

[www.newcastlegateshead.com](http://www.newcastlegateshead.com)

### Newcastle Coach Station

National Express: 08717 818181  
[www.nationalexpress.com](http://www.nationalexpress.com)

### National Rail Enquiries

03457 48 49 50  
[www.nationalrail.co.uk](http://www.nationalrail.co.uk)

### Newcastle International Airport

0871 882 1121  
[www.newcastleairport.com](http://www.newcastleairport.com)

# Airport Map



### Key

-  Airports
-  Airports with direct flights to Newcastle